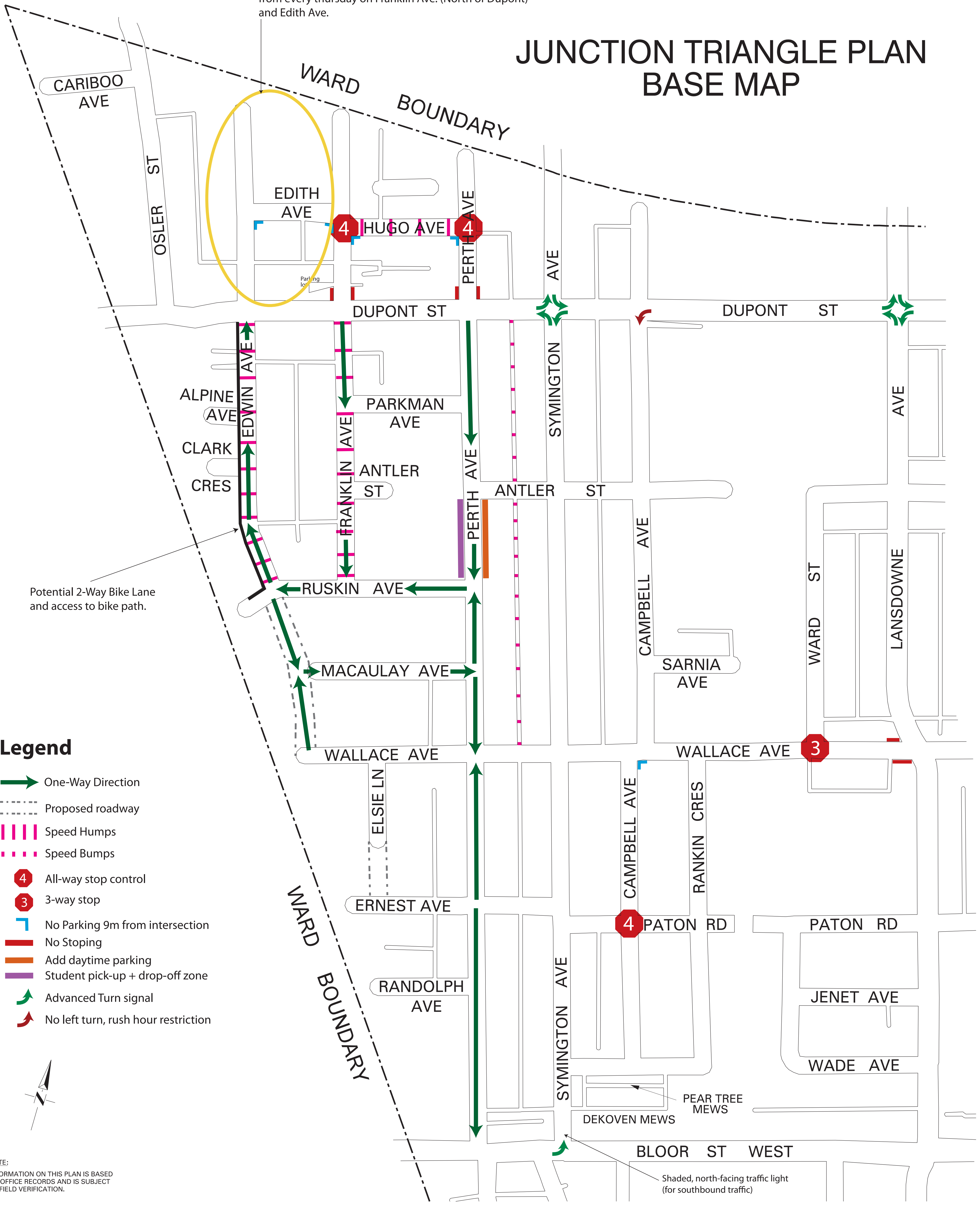














Alternate Parking change to every 2 weeks from every thursday on Franklin Ave. (North of Dupont) and Edith Ave.

JUNCTION TRIANGLE PLAN BASE MAP



Potential 2-Way Bike Lane and access to bike path.

Legend

-  One-Way Direction
-  Proposed roadway
-  Speed Humps
-  Speed Bumps
-  All-way stop control
-  3-way stop
-  No Parking 9m from intersection
-  No Stopping
-  Add daytime parking
-  Student pick-up + drop-off zone
-  Advanced Turn signal
-  No left turn, rush hour restriction

NOTE:
INFORMATION ON THIS PLAN IS BASED
ON OFFICE RECORDS AND IS SUBJECT
TO FIELD VERIFICATION.